
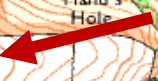
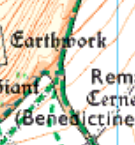
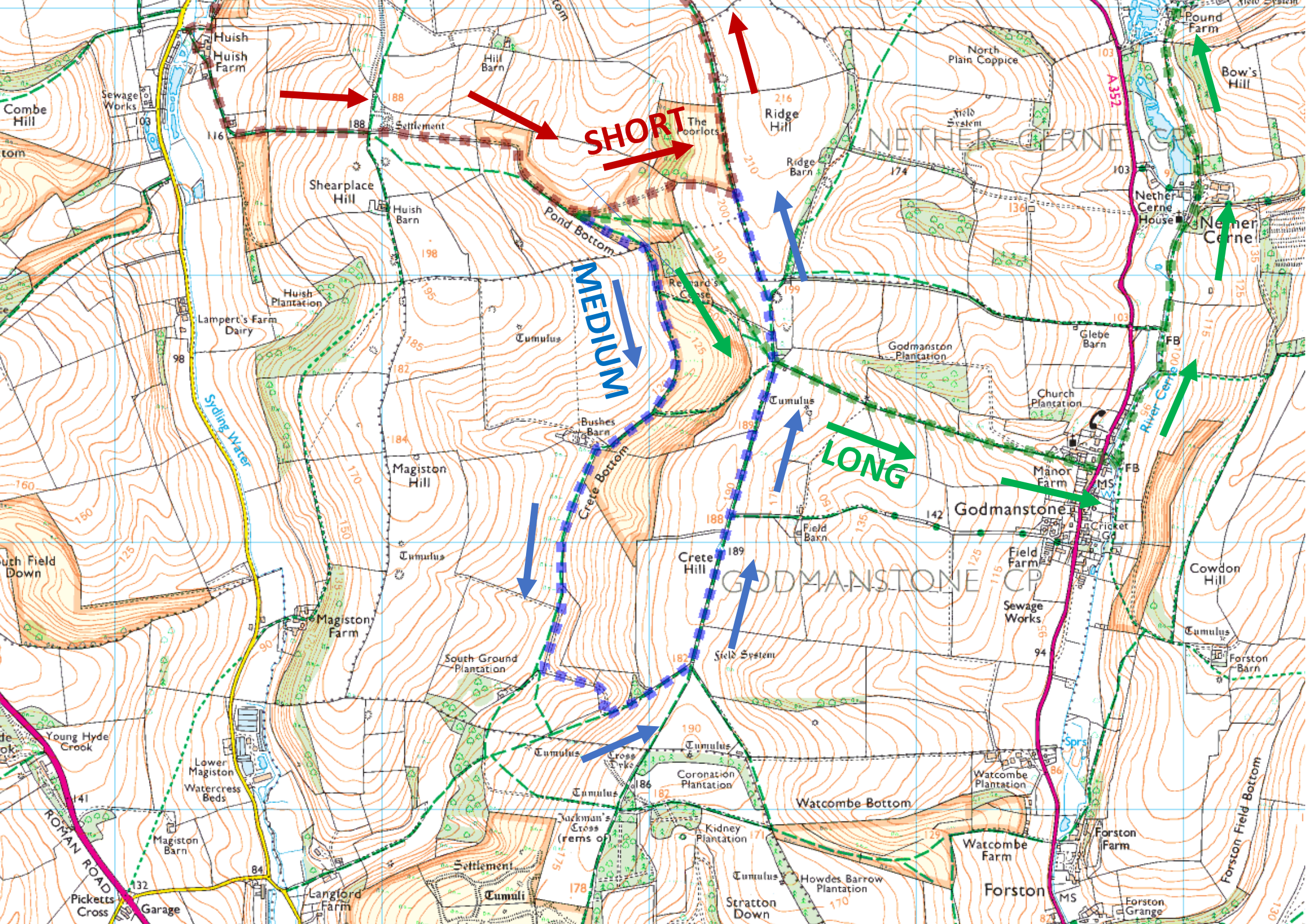


Cursor:  
50°48.518'N, 2°31.769'W  
Elevation: 450 ft

**GREYHOUND  
DT2 9PD**





**SHORT**

**MEDIUM**

**LONG**